


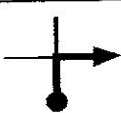


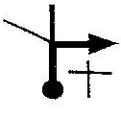
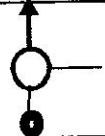
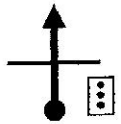
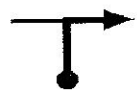


## BALADE DU 24 AOÛT

0496/50.48.06

H.M.R.C.

communes traversées	n°	Km	Total	Situation	Direction
	12	1,2	27,6		9 THEUX
Jalhay	11	0,7	26,4		10 THEUX
	10	3,1	25,7		VERVIERS
	9	0,5	22,6		
	8	5	22,1	JALHAY	
	7	3,3	17,1		JALHAY 6
	6	6,7	13,8		LA GILEPPE
	5				RSP LIMBOURG
	4	4,8	7,1		LIMBOURG
	3				THIMISTER
	2	2,3	2,3		
<b>1</b> Herve	1	0	0		BATTICE

## BALADE DU 24 AOÛT

0496/50.48.06

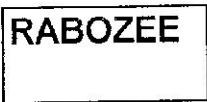



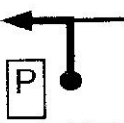
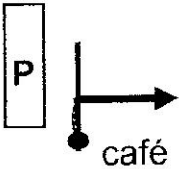

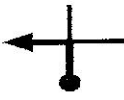
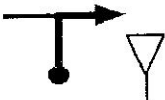


H.M.R.C.

communes traversées	n°	Km	Total	Situation	Direction
	24	<b>3,6</b>	70,6		
Burnontige	23	<b>1,6</b>	67		FOSSE DU LOUP
	22	<b>1,1</b>	65,4		2 BURNONTIGE
	21	<b>0,5</b>	64,3		FERRIERES 8 <sup>□</sup>
	20	<b>15,8</b>	63,8		SORTIE 48 FERRIERES
	I9B	<b>3,3</b>	48		Luxembourg E25 #
	I9	<b>7,4</b>	44,7		Luxembourg #
	I8	<b>0,5</b>	37,3		LIEGE
	I7	<b>4,8</b>	36,8		Chateau de Franchimont
	I6	<b>0,7</b>	32		THEUX 6
		<b>2,4</b>	31,3		THEUX 7
	I4	<b>0,9</b>	28,9		POLLEUR 2
<b>2</b>	I3	<b>0,4</b>	28		THEUX

## BALADE DU 24 AOÛT

0496/50.48.06




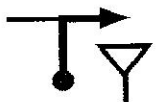


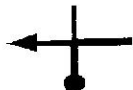

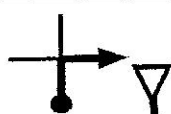
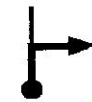
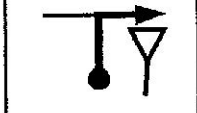

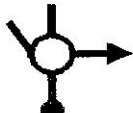
H.M.R.C.

communes traversées	n°	Km	Total	Situation	Direction
	36	<b>1</b>	11,5		
Bailloville	35	<b>4,9</b>	10,5		HOGNE
	34	<b>4,4</b>	5,6		
Petit-Han	33	<b>1,2</b>	1,2		26 LA ROCHE
	32	<b>0</b>	0		REMISE DES COMPTEURS A 0
Durbuy	31	<b>3,3</b>	85,3		Café Durbuy Adventure self service 086/21.28.15
Barvaux	29	<b>3,7</b>	82		DURBUY 7 RSP DURBUY
Bomal	28	<b>2,8</b>	78,3		31 LA ROCHE
	27	<b>0,8</b>	75,5		
OZO	26	<b>1,9</b>	74,7		BOMAL
<b>3</b>	25	<b>2,2</b>	72,8		OZO

## BALADE DU 24 AOÛT

0496/50.48.06

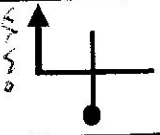
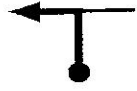


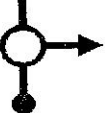
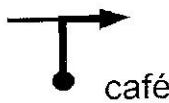


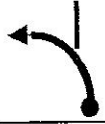
H.M.R.C.

communes traversées	n°	Km	Total	Situation	Direction
Fleschaux	48	8,6	56,8		GIVET 9 RSP GIVET
	47	2,7	48,2		
	46	0,3	45,5		4 HOUYET
	45	10,9	45,2		HOUYET 4
	44	0,6	34,3		HOUYET 15
	43	1,8	33,7		31 GIVET
Haversin	42	5,1	31,9		17 HOUYET 
Somme-Leuze	41	3,4	26,8		
	40	6,1	23,4		MEHOGNE Petite route étroite
	39	5,1	17,3		N 4
	38	0,5	12,2		
<b>4</b>	37	0,2	11,7		WAILLET

## BALADE DU 24 AOÛT

0496/50.48.06

H.M.R.C.

communes traversées	n°	Km	Total	Situation	Direction
Dinant	60	0,3	24		AUTRES DIRECTIONS SUIVRE MEUSE +/- 20KM
Dinant	59	0,1	23,7		CINEY 15
Dinant	58	2,3	23,6		AUTRES DIRECTIONS
	57	21	21,3	<b>DINANT</b>	
	56	3,1	3,4		SUIVRE LA MEUSE PENDANT 20,200 KM
Givet	55	0,1	0,3		RSP DINANT
Givet	54	0,2	0,2		DINANT
Givet	53	0	0	 café	
	52				remise des compteurs à zéro
Givet	51	0,3	66,2	<b>Tour</b>  café	Le café du musée Pl. de la Tour Givet 033 324427828
Givet	50	1,1	65,9		TOUTES DIRECTIONS
<b>5</b> Givet	49	8	64,8		SUIVRE TOUTES DIRECTIONS

## BALADE DU 24 AOÛT

0496/50.48.06

H.M.R.C.

communes traversées	n°	Km	Total	Situation	Direction
	72	4,7	65,1		
	71B	4,8	60,4		GEVSES 6
	71	5,2	55,6		RSP GESVES
	70	1,7	50,4		ARLON 118
	69	2,8	48,7		
	68	2,1	45,9		RSP NANINNE
	67	0,1	43,8		JAMBES 6
	66	0,7	43,7		YVOIR
	65	2,4	43		11 YVOIR
	64	1,6	40,6		NAMUR 11
	63	8,3	39		6 LUSTIN
	62	6,6	30,7		NAMUR 20 RSP NAMUR
	61	0,1	24,1		ESSENCE TEXACO

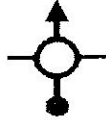
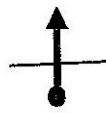
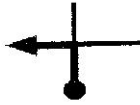

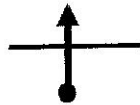
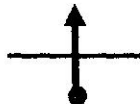


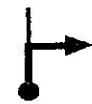


6

Dinant

## BALADE DU 24 AOÛT

0496/50.48.06

H.M.R.C.

communes traversées	n°	Km	Total	Situation	Direction
	84	4,7	94,4		NANDRIN
	83	2,2	89,7		6 NANDRIN
	82	1,6	87,5		LIEGE 31
	81	2,6	85,9		RAMELOT
	80	4,1	83,3		4 STREE
	79	2,4	79,2		Modave
	78	0,1	76,8		MARCHIN
	77	0,2	76,7		MARCHIN
	76	3,3	76,5	GOESNES	
	75	2,5	73,2		JALLET 2
	74	4,4	70,7		HUY 14
	73	1,2	66,3		5 OHEY

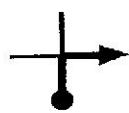



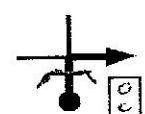
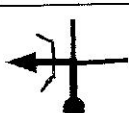


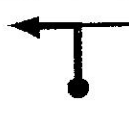
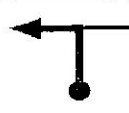
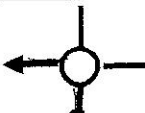
OHEY

7

## BALADE DU 24 AOÛT

0496/50.48.06

H.M.R.C.



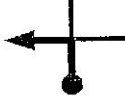

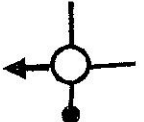
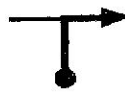
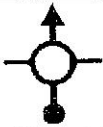
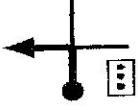
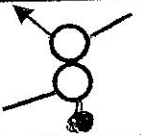

communes traversées	n°	Km	Total	Situation	Direction
	96	3,3	10,5		RSP SPRIMONT
	95	2	7,2		SPRIMONT
	94	1,7	5,2		MONFORT
	93	0,5	3,5		MONFORT
	92	0,1	3		DOLEMBREUX
	91	2,9	2,9		7 TILF
	90	0	0		ESNEUX 3
	89				Remise des compteurs à 0
	88	4,8	105,9		Esneux 3 Brasserie La Coccinelle 04/3801114
	87	3,5	101,1		8 ESNEUX
	86	1,5	97,6		RUE DE BERLEUR
	85	1,7	96,1		ESNEUX



## BALADE DU 24 AOÛT

0496/50.48.06

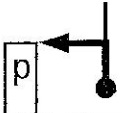
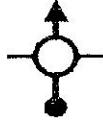


H.M.R.C.

communes traversées	n°	Km	Total	Situation	Direction
		2	34,2		RSP XHENDELESSE
		0,7	32,2		RSP SOIRON
		1,3	31,5		SOIRON
		0,5	30,2		WEGNEZ
		0,5	29,7		SOIRON
		10	29,2		VERVIERS 5
	100	0,7	19,2		BANNEUX SUIVRE PEPINSTER
	99	5	18,5		LOUVEIGNE
	98	1	13,5		LOUVEIGNE 5
	97	2	12,5		

## BALADE DU 24 AOÛT

0496/50.48.06

H.M.R.C.

communes traversées	n°	Km	Total	Situation	Direction
	I10	<b>0,6</b>	41,8		<b>ARRIVEE</b>
	I09	<b>3</b>	41,2		<b>AACHEN</b>
	I08	<b>2,3</b>	2,3		<b>HERVE 3</b>
<b>10</b>	I07	<b>3</b>	37,2		<b>HERVE 4</b>